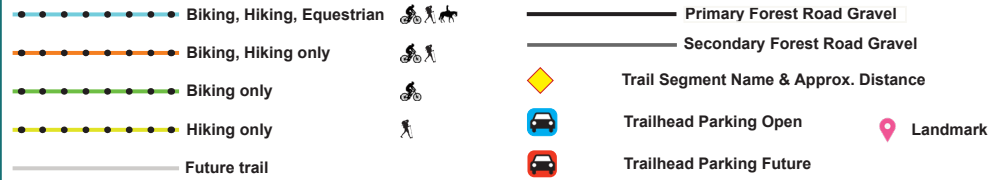


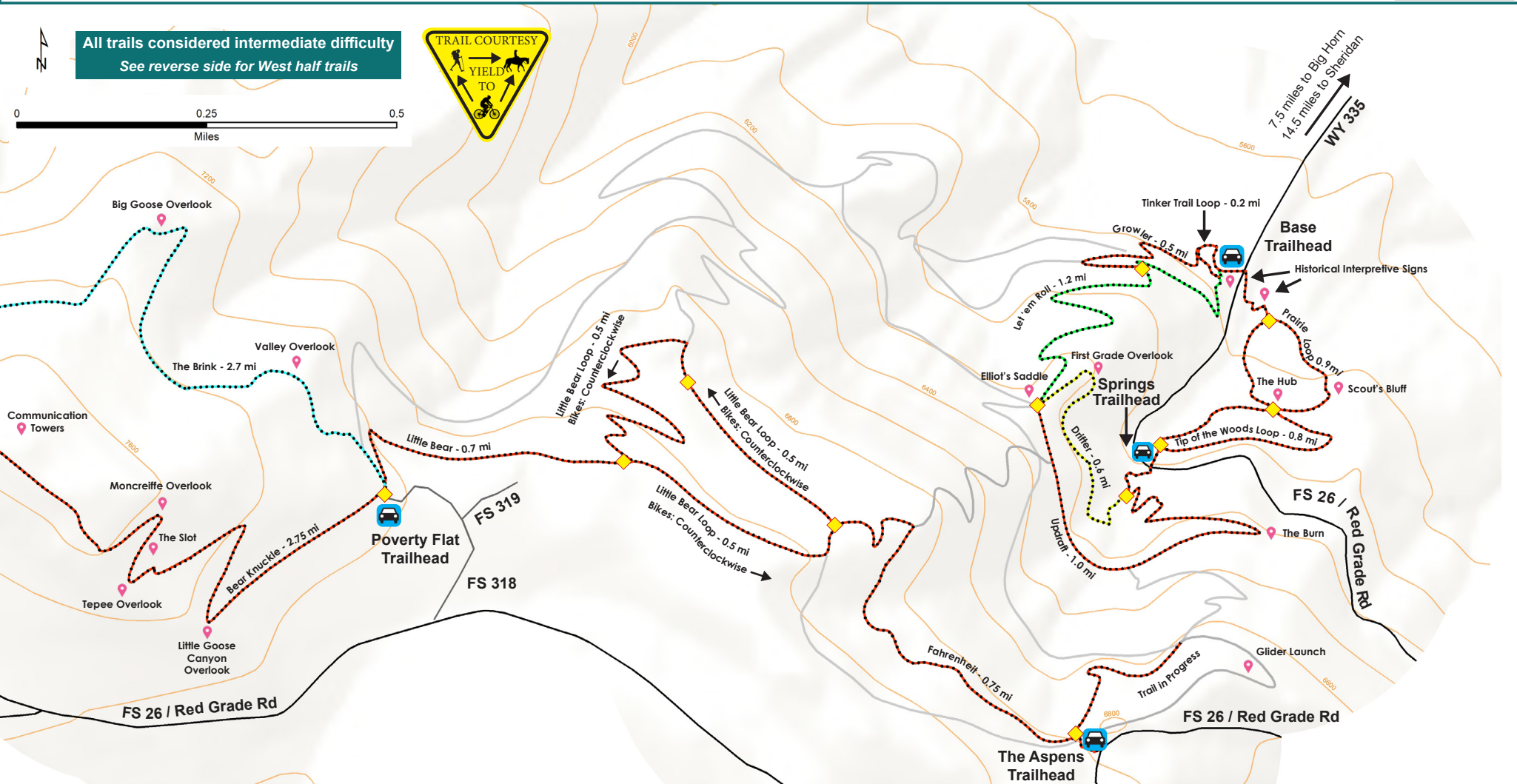
# RED GRADE TRAILS - Full System Map - East Half




SCLT is proud to build & maintain these trails. Please consider a supporting donation at [SheridanCLT.org](https://SheridanCLT.org). Motorized vehicles are prohibited on these trails. All roads to trailheads are gravel, many have steep grades.

Pets are welcome, but owners must pack out waste and keep them under control at all times.

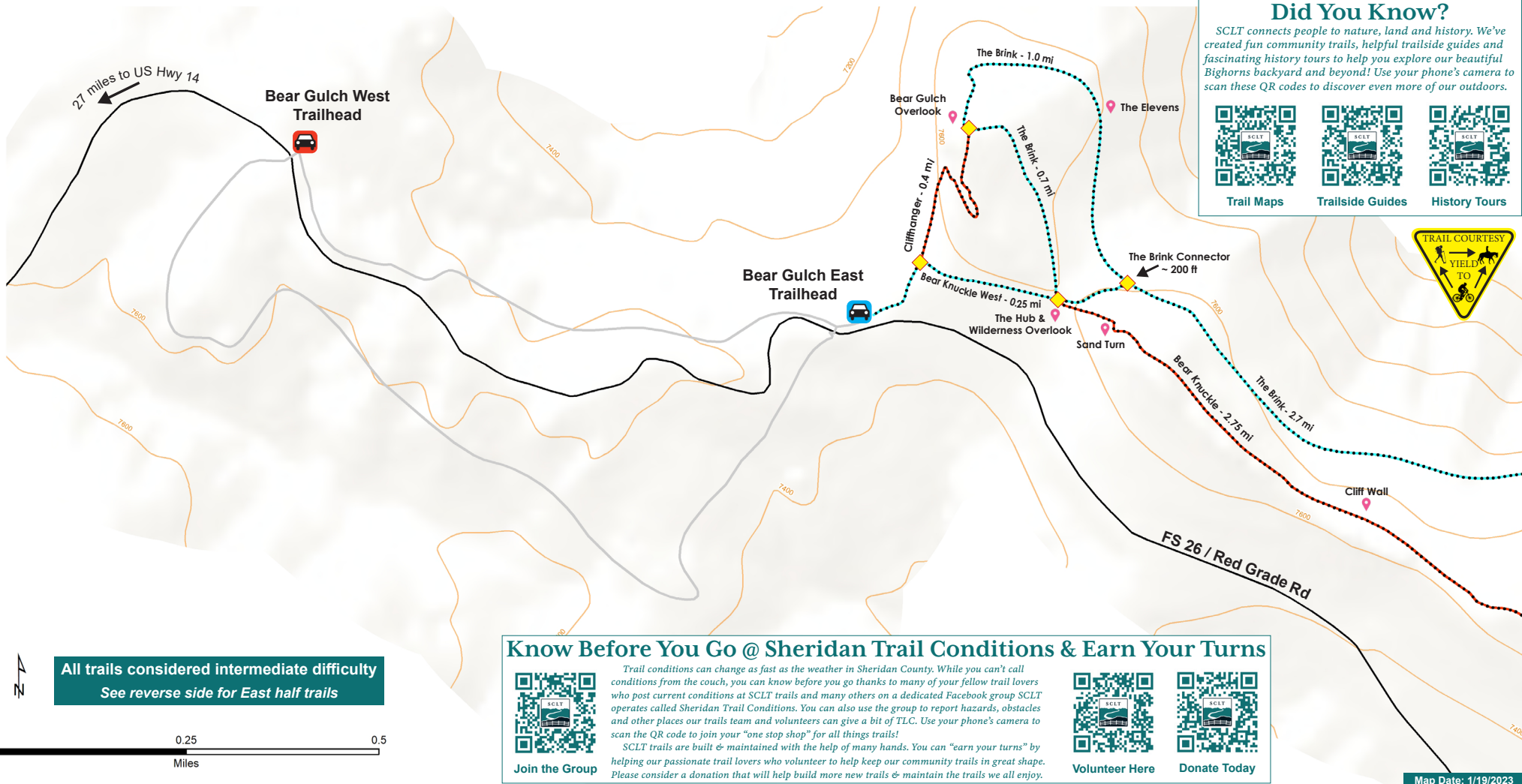
All trails are on public land managed by the State of Wyoming, BLM or USFS. It is your responsibility to know & follow rules for each type of land.



Map Date: 1/19/2023







### Did You Know?

SCLT connects people to nature, land and history. We've created fun community trails, helpful trailside guides and fascinating history tours to help you explore our beautiful Bighorns backyard and beyond! Use your phone's camera to scan these QR codes to discover even more of our outdoors.

Trail Maps
 Trailside Guides
 History Tours



### Know Before You Go @ Sheridan Trail Conditions & Earn Your Turns

Trail conditions can change as fast as the weather in Sheridan County. While you can't call conditions from the couch, you can know before you go thanks to many of your fellow trail lovers who post current conditions at SCLT trails and many others on a dedicated Facebook group SCLT operates called Sheridan Trail Conditions. You can also use the group to report hazards, obstacles and other places our trails team and volunteers can give a bit of TLC. Use your phone's camera to scan the QR code to join your "one stop shop" for all things trails!

SCLT trails are built & maintained with the help of many hands. You can "earn your turns" by helping our passionate trail lovers who volunteer to help keep our community trails in great shape. Please consider a donation that will help build more new trails & maintain the trails we all enjoy.

Join the Group
 Volunteer Here
 Donate Today

Map Date: 1/19/2023

## RED GRADE TRAILS - Full System Map - West Half

- |  |  |  |
|--|--|--|
| <ul style="list-style-type: none"> <li> Biking, Hiking, Equestrian</li> <li> Biking, Hiking only</li> <li> Biking only</li> <li> Hiking only</li> <li> Future trail</li> </ul> | <ul style="list-style-type: none"> <li> Primary Forest Road Gravel</li> <li> Secondary Forest Road Gravel</li> <li> Trail Segment Name &amp; Approx. Distance</li> <li> Trailhead Parking Open</li> <li> Trailhead Parking Future</li> </ul> | <ul style="list-style-type: none"> <li> Biking, Hiking, Equestrian</li> <li> Biking, Hiking only</li> <li> Biking only</li> <li> Hiking only</li> <li> Landmark</li> </ul> |
|--|--|--|

SCLT is proud to build & maintain these trails. Please consider a supporting donation at [SheridanCLT.org](https://www.SheridanCLT.org). Motorized vehicles are prohibited on these trails. All roads to trailheads are gravel, many have steep grades. Pets are welcome, but owners must pack out waste and keep them under control at all times.

All trails are on public land managed by the State of Wyoming, BLM or USFS. It is your responsibility to know & follow rules for each type of land.



Sheridan Community LAND TRUST  
Conservation | History | Recreation  
Connecting people to land and history

