

RED GRADE TRAILS - Full System Map - East Half

- Biking, Hiking, Equestrian
- Biking, Hiking only
- Biking only
- Hiking only
- Future trail
- Primary Forest Road Gravel
- Secondary Forest Road Gravel
- Trail Segment Name & Approx. Distance
- Trailhead Parking Open
- Trailhead Parking Future
- Landmark

SCLT is proud to build & maintain these trails. Please consider a supporting donation at SheridanCLT.org. Motorized vehicles are prohibited on these trails. All roads to trailheads are gravel, many have steep grades.

Pets are welcome, but owners must pack out waste and keep them under control at all times.

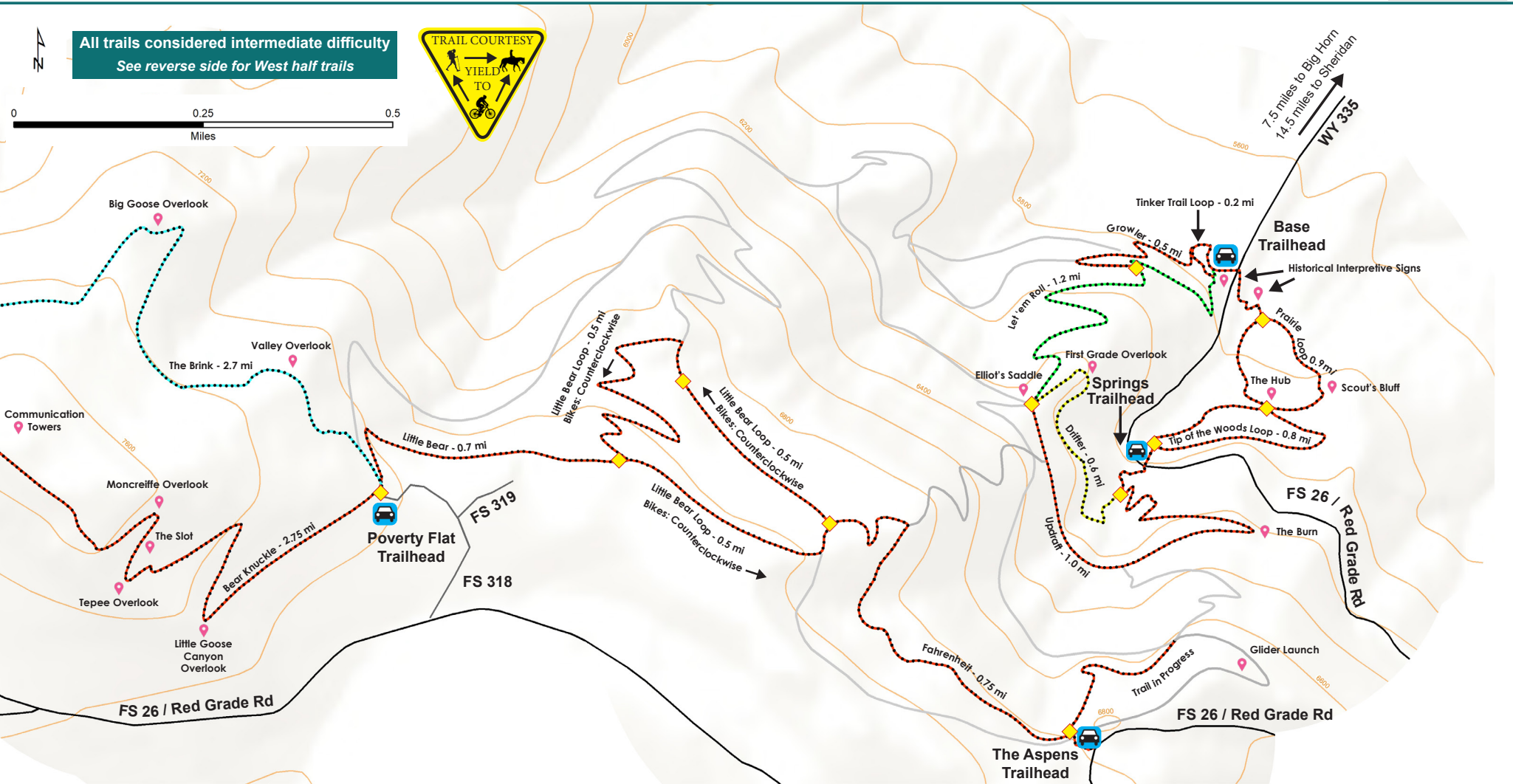
All trails are on public land managed by the State of Wyoming, BLM or USFS. It is your responsibility to know & follow rules for each type of land.



Sheridan Community LAND TRUST
Conservation | History | Recreation

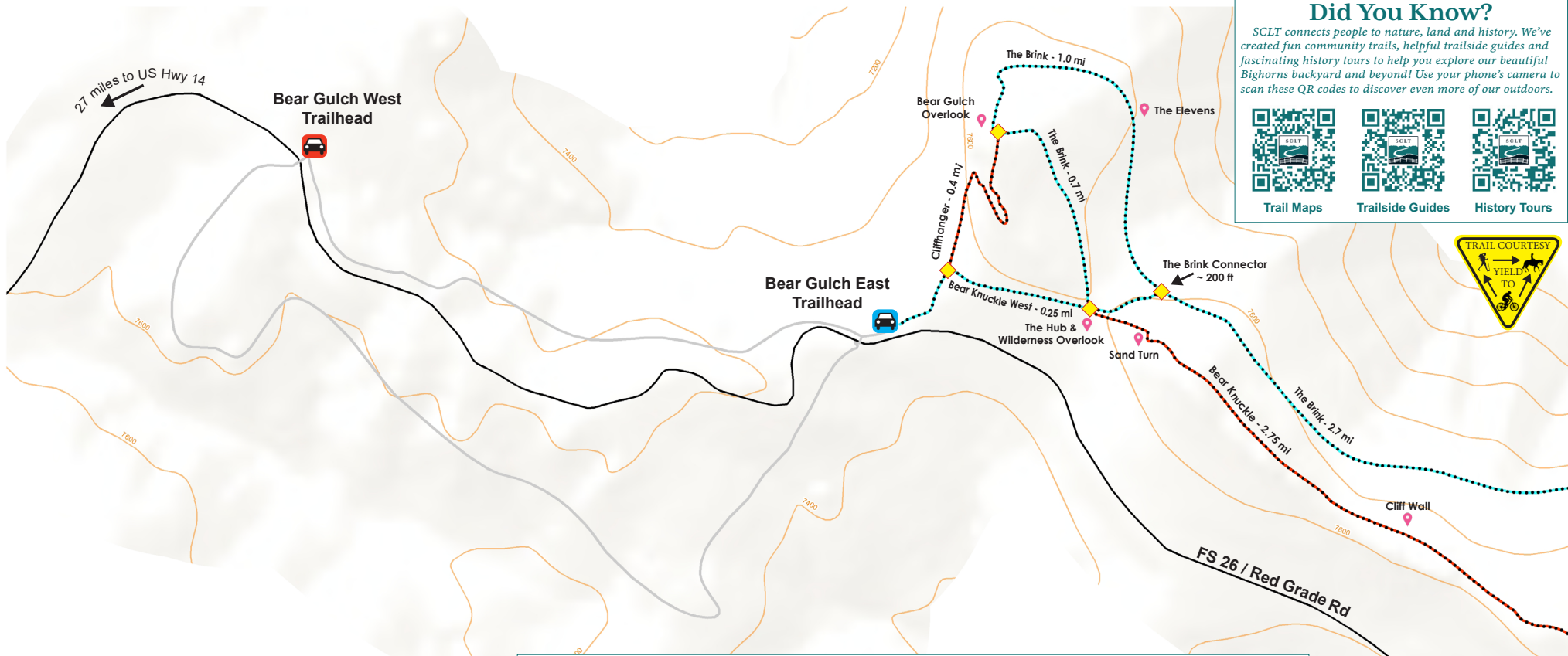


All trails considered intermediate difficulty
See reverse side for West half trails



Map Date: 4/1/2024





Did You Know?

SCLT connects people to nature, land and history. We've created fun community trails, helpful trailside guides and fascinating history tours to help you explore our beautiful Bighorns backyard and beyond! Use your phone's camera to scan these QR codes to discover even more of our outdoors.



Trail Maps



Trailside Guides



History Tours



All trails considered intermediate difficulty
See reverse side for East half trails

Know Before You Go @ Sheridan Trail Conditions & Earn Your Turns



Join the Group

Trail conditions can change as fast as the weather in Sheridan County. While you can't call conditions from the couch, you can know before you go thanks to many of your fellow trail lovers who post current conditions at SCLT trails and many others on a dedicated Facebook group SCLT operates called Sheridan Trail Conditions. You can also use the group to report hazards, obstacles and other places our trails team and volunteers can give a bit of TLC. Use your phone's camera to scan the QR code to join your "one stop shop" for all things trails!

SCLT trails are built & maintained with the help of many hands. You can "earn your turns" by helping our passionate trail lovers who volunteer to help keep our community trails in great shape. Please consider a donation that will help build more new trails & maintain the trails we all enjoy.


















Volunteer Here



Donate Today

Map Date: 4/1/2024

RED GRADE TRAILS - Full System Map - West Half

-  Biking, Hiking, Equestrian 
-  Biking, Hiking only 
-  Biking only 
-  Hiking only 
-  Future trail
-  Primary Forest Road Gravel
-  Secondary Forest Road Gravel
-  Trail Segment Name & Approx. Distance
-  Trailhead Parking Open
-  Trailhead Parking Future
-  Landmark

SCLT is proud to build & maintain these trails. Please consider a supporting donation at [SheridanCLT.org](https://www.sheridanclt.org). Motorized vehicles are prohibited on these trails. All roads to trailheads are gravel, many have steep grades. Pets are welcome, but owners must pack out waste and keep them under control at all times. All trails are on public land managed by the State of Wyoming, BLM or USFS. It is your responsibility to know & follow rules for each type of land.

Thank you to map sponsor



Thank you to our map sponsors



