

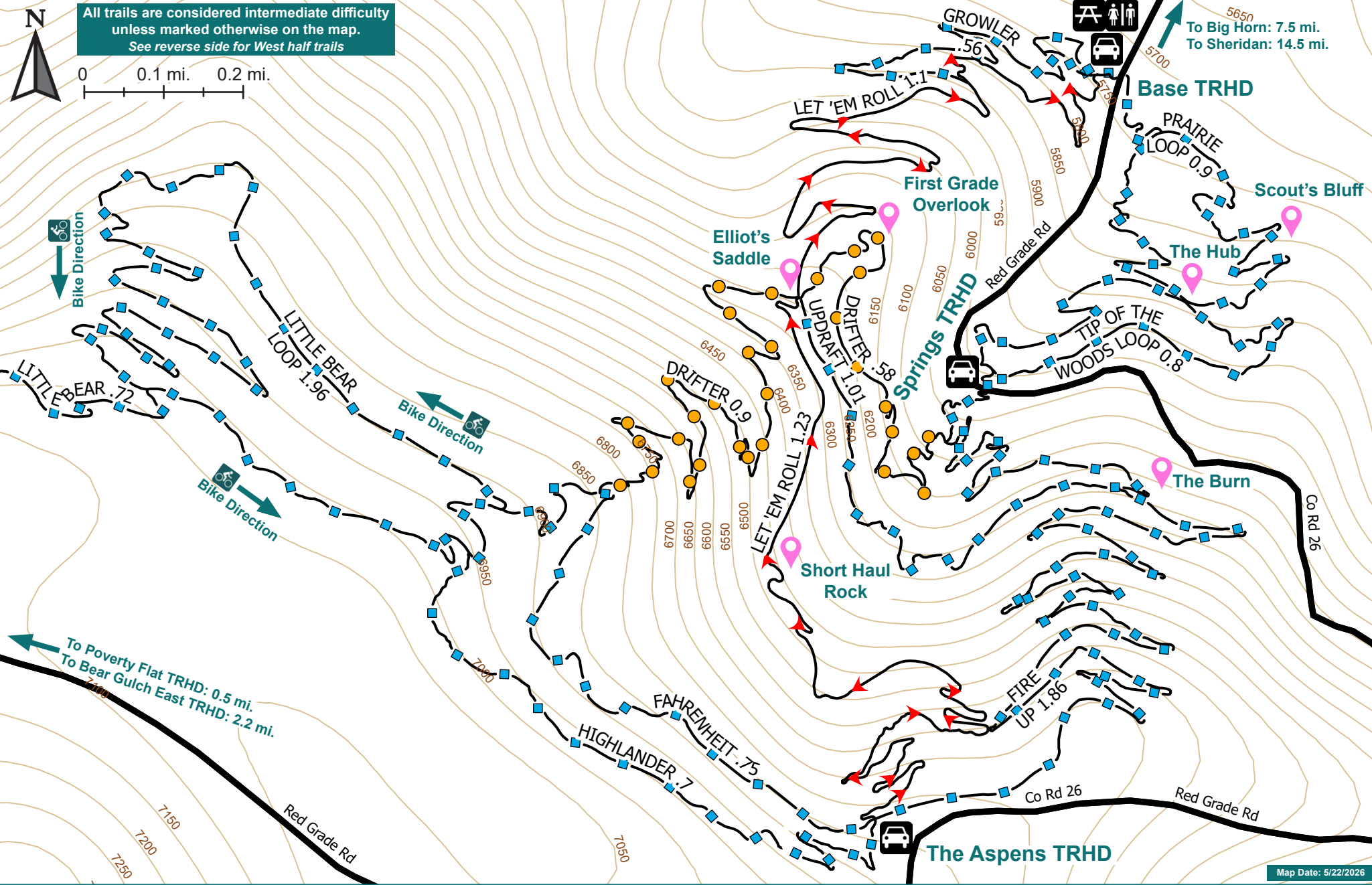
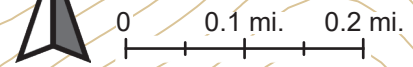
RED GRADE TRAILS - Full System Map - East Half

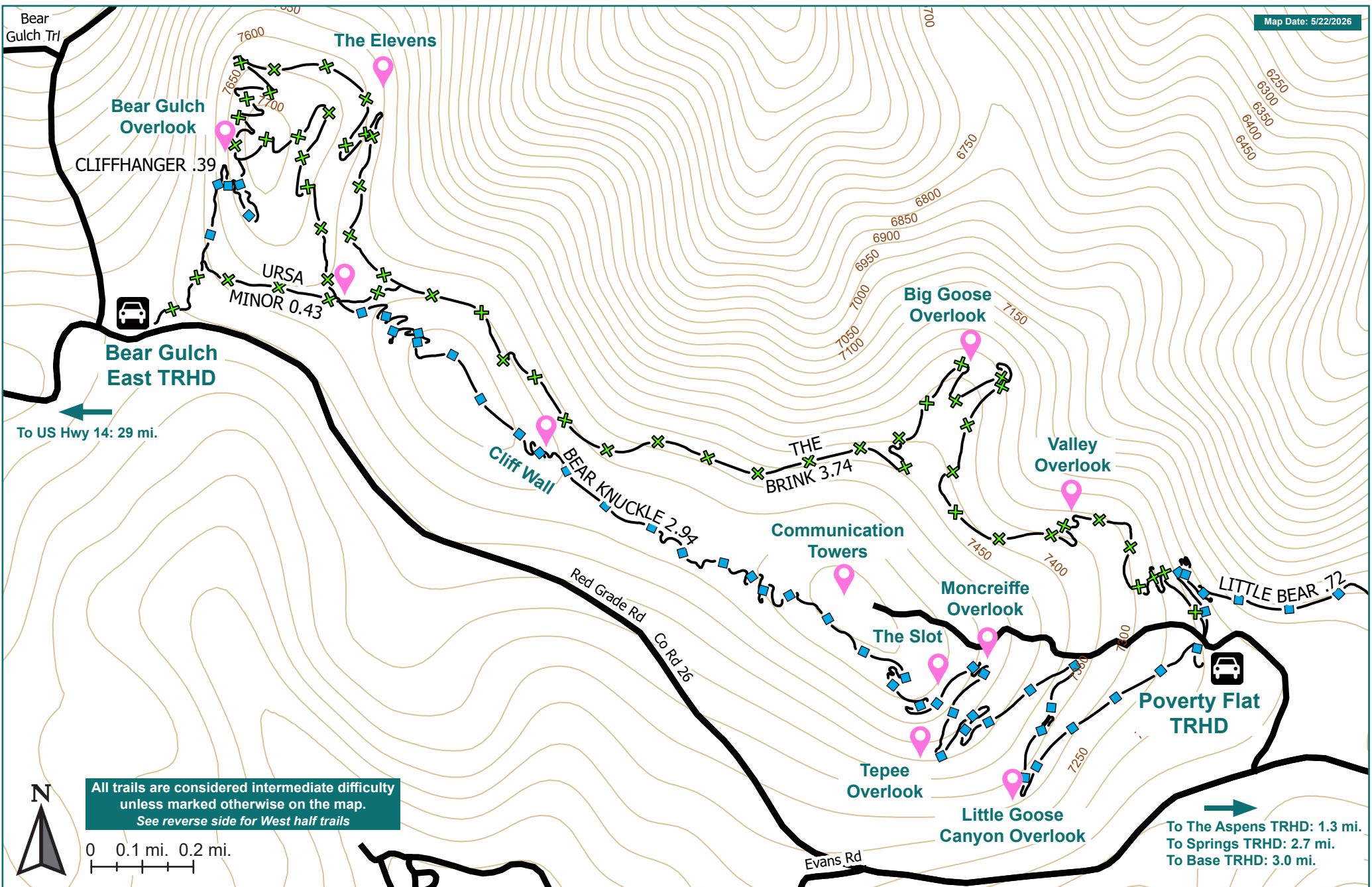
Mountain Bike Trail
 Hiking Trail
 Equestrian Trail
 Downhill Only
 Trailhead Parking
 Picnic Area
 Landmark
 Vault Toilet
 Forest Road Gravel
 TRAIL COURTESY YIELD TO

SCLT is proud to build & maintain these trails. Please consider a supporting donation at SheridanCLT.org.
 Motorized vehicles are prohibited on these trails. All roads to trailheads are gravel, many have steep grades.
 Pets are welcome, but owners must pack out waste and keep them under control at all times.
 All trails are on public land managed by the State of Wyoming, BLM or USFS. It is your responsibility to know & follow rules for each type of land.

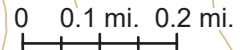
Thank you to our map sponsors:

All trails are considered intermediate difficulty unless marked otherwise on the map.
 See reverse side for West half trails





All trails are considered intermediate difficulty unless marked otherwise on the map. See reverse side for West half trails



RED GRADE TRAILS - Full System Map - West Half

					Forest Road Gravel
					Landmark
					TRAIL COURTESY YIELD TO HIKER BICYCLIST

SCLT is proud to build & maintain these trails. Please consider a supporting donation at SheridanCLT.org. Motorized vehicles are prohibited on these trails. All roads to trailheads are gravel, many have steep grades. Pets are welcome, but owners must pack out waste and keep them under control at all times. All trails are on public land managed by the State of Wyoming, BLM or USFS. It is your responsibility to know & follow rules for each type of land.

Thank you to map sponsor

Thank you to our map sponsors

Sheridan Community LAND TRUST
Conservation | History | Recreation